RURAL MUNICIPALITY OF BIGGAR No. 347

OFFICE OF THE ADMINISTRATOR
BOX 280
BIGGAR, SK
S0K 0M0
PHONE: (306) 948-2422
FAX: (306) 948-2250
EMAIL: rm347csr@sasktel.net

Rural Municipality of BIGGAR 347

DESIGNATED ROADS SHOWN ON MAP
ARE NOT ALL CONSTRUCTED UP TO STANDARDS
RM 347 ASSUMES NO RESPONSIBILITY FOR ANY ACCIDENTS
FOR MORE DETAILED INFORMATION CONTACT THE RM OFFICE

2025 ASSESSMENT SHOWN IS FAIR VALUE
IMPROVEMENT FAIR VALUE NOT INCLUDED

NEITHER PRAIRIE MAPPING INDUSTRIES OR RM 347 ARE RESPONSIBLE FOR ANY ERRORS OR OMISSIONS WHICH MAY BE PRESENT ON THIS MAP. PLEASE NOTIFY THE RM OFFICE OF ANY ERRORS OR DISCREPANCIES

Prairie Mapping Industries
A Division of ATL Group of Companies Limited
Unit 10 - 3810 Burton Avenue
Saskatoon, SK S7P 0E4
PMI@atlgroup.ca
(306) 242-2822

SCALES

KILOMETERS 0 1 2 3 4 5

MILES 0 1 2 3

ROAD DESIGNATIONS
W = All Weather Road (Plowed)
S = Seasonal Road
R = Road Allowance

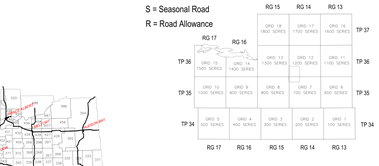

ROAD NUMBERING SYSTEM

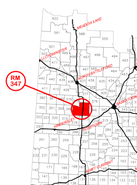

LOCATION PLAN

R.M. of Biggar Business Park

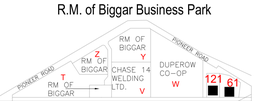

Detail Area
S 1/2 01-36-15 W.3

Revised: July 7, 2025

COUNCIL MEMBERS

REEVE - JEANNE-MARIE de MOISSAC
DIV. 1 - BRAD POLETZ
DIV. 2 - MELANIE PEIFFER
DIV. 3 - DALE THOMSON
DIV. 4 - MARK SAGON
DIV. 5 - GREG MUNDT
DIV. 6 - BRIAN WATSON

ORGANIC LAND
CROWN LAND
WILDLIFE DEVELOPMENT FUND LAND
BIGGAR GRAZING CO-OP
PERDUE GRAZING CO-OP

Disclaimer & Copyright Notice
Roads are kept ploughed by the Municipality under normal winter conditions. No order of ploughing is implied. It is the responsibility of the user to determine accessibility before traveling on any road. Neither Prairie Mapping Industries nor the Municipality assumes any liability for any accidents which may occur because of road conditions.
The digital data used in the creation of this map is obtained from other sources and is copyright material. The production of this map remains the property of Prairie Mapping Industries and as such can not be reproduced. Unauthorized reproduction in whole or in part by any means is strictly prohibited.
The information shown on this map is obtained from outside sources and Prairie Mapping Industries cannot be responsible for any errors and/or omissions which may be present on this map. To report errors and/or omissions, please notify the community office using the contact information found on this map.

SUBDIVISION INDEX

01	COLTON & MELISSA SILVERNAGLE	E PT. NE 32-34-15-3
02	DENNIS & SHEENA DONAHUE	W PT. NW 7-34-15-3
03	DAVID & YULANDIE SNEDDON	SW PT. SE 20-34-15-3
04	KENT DUBREUIL	PT. NE 12-34-16-3
05	DALE & TRACY THOMSON	SW PT. SW 19-34-16-3
06	ROBERT HAMMOND	N PT. NW 1-34-17-3
07	ROBERT HAMMOND	S PT. SW 12-34-17-3
08	SASK. HWYS AND TRANSP.	NW PT. NW 32-34-17-3
09	CHRISTOPHER & RAELYNN HOOPER	E PT. SE 2-35-13-3
10	KYLE STONE & KELCIE NEWTON	NW. PT. SW 6-35-13-3
11	KEVIN & WENDY MUNDT	PT. NE 28-35-13-3
12	DENNIS & KIM MARTIN	NE 33-35-14-3
13	LYLE ZIEESHKO	S 1/2 NE 35-35-14-3
14	MARIE DEANE	PT. NW 26-35-13-3
15	JODI DUNCAN	S PT. SW 6-35-14-3
16	RAYMOND & LORRAINE OSTROM	NW PT. NW 25-35-14-3
17	WAYNE & CINDY FOX	SW PT. NE 30-35-14-3
18	HELEN TRUDEAU	S PT. SW 30-35-14-3
19	RM of BIGGAR # 347	SE PT. NE 21-35-14-3
20	DAVID & CAROL BURTON	NW PT. NW 21-35-14-3
21	BOB & VIOLET McCARTY	S. PT. SW 19-35-14-3
22	MATTHIAS & DANA DERKS	N PT. SW 19-35-14-3
23	DEAN & KRISTA REMESHYLO	NW PT. SW 30-35-14-3
24	PRAIRIE MALT ULC	SE PT. NE 30-35-14-3
25	HELEN TRUDEAU	NE PT. NE 30-35-14-3
26	GARRY & BEVERLY MARTIN	NE PT. NE 33-35-14-3
27	NORMAN DOELL & DIXIE HUBBARD	SW PT. SW 33-35-14-3
28	TRENT & ANITA SILVERNAGLE	SE PT. SE 2-35-15-3
29	ROBERT & ALLISON THOMAS	NE PT. NE 11-35-15-3
30	DANIEL & ELIZABETH DOWNSON & PETER & CAROL MOSIG	NW PT NW 12-35-15-3
31	CLINTON BERGLUND	NW PT. SE 13-35-15-3
32	KENT, HEATHER, & KIMBERLY KRELLER	NE PT. SE 13-35-15-3
33	ROBERT MACWHIRTER & JILL FREIDT	NE PT. NE 24-35-15-3
34	ALBERT POLSFUT	SE PT. SE 25-35-15-3
	B POLETZ, B.MCCARTY, M.TURNER, R.POLETZ, L.POLETZ	NE PT. SE 25-35-15-3
35	RYAN & RHONDA HEATHER	S PT. NE 29-35-15-3
36	BERNIE PREBUSHEWSKI	NE PT. NE 31-35-15-3
37	BRIAN WATSON	N PT. NW 33-35-15-3
38	BRUCE & HELEN DELAINEY	NE PT. NW 33-35-15-3
39	J. TRUDEAU	NE PT. NW 35-35-15-3
40	GARNET PEIFFER	NW PT. NE 35-35-15-3
41	MELANIE PEIFFER	SE PT. NE 35-35-15-3
42	HER MAJESTY THE QUEEN	NW PT. NW 36-35-15-3
43	RICHARD & LORA JORDAN	NE PT. NW 36-35-15-3
44	BRIAN WATSON	NE PT. NW 36-35-15-3
45	BRUCE & KATHLEEN SARVAS	N 1/2 NE 36-35-15-3
47	CAROL WOOD	E PT. N 1/2 NE 36-35-15-3
48	GEORGE OYSTRYK	S 1/2 NE 36-35-15-3
49	CHERYL DESROSIERS	NE PT. NW 23-35-16-3
50	BRIAN BARBER FARMS LTD & BRUCE BARBER FARMS LTD	N PT. NE 10-35-17-3
51	RM of BIGGAR # 347	NE PT. NE 10-35-17-3
52	JORDAN & DARLENE RIES	W 1/2 11-35-17-3
53	BARBER LAND & CATTLE LTD.	E 1/2 11-35-17-3
54	MARILYN SCHNEIDAR	NE PT. NW 24-35-17-3
55	SCOTT LEARMONTH	NE PT. NE 25-35-17-3
56	DITON LEARMONTH (ESTATE)	NW PT. NW 30-35-16-3
57	ALGY GORING (ESTATE OF)	SW PT. SE 20-35-17-3
58	SONCKON HOLDINGS LTD.	SE PT. SE 30-35-16-3
59	DAVID & JACQUELINE HOFFMAN	SW PT. SW 15-36-14-3
60	GREG & STACEY MUNDT	PT NE 36-35-15-3
61	ELLIT & RACHEL CLINE	SE PT. SE 36-35-15-3
62	OWEN & DONNA WEEKES	NE PT. NE 1-36-15-3
63	TOWN OF BIGGAR	N PT. NW 2-36-15-3
64	FRED BOISVERT	E PT. SW 2-36-15-3
65	NORMAND de BUSSAC	W PT. SW 2-36-15-3
66	CARI PERH	SE PT. SE 13-36-15-3
67	LEARNING EDGE WELDING LTD.	SW PT. SW 14-36-15-3
68	MARK & CONNIE YAROSHKO	NE PT. SW 14-36-15-3
69	MARK & CONNIE YAROSHKO	SW PT. NW 14-36-15-3
70	JAMES ATHERTON	NE PT. NW 14-36-15-3
71	NORMAND de BUSSAC	SW PT. SW 16-36-15-3
72	PARRISH & HEIMBECKER LIMITED	NE PT. NW 30-36-15-3
73	DWAYNE & LEEANN ZAGORUY	SW PT. SE 14-37-14-3
74	JOHN & SANDRA REMPEL	E PT. NE 14-37-14-3
75	PAUL & VERA SHAMON	NE PT. NW 19-37-14-3
76	BRUCE & MICHELLE KUSHNER	S 1/2 SE 34-37-14-3
77	DAMIAN REMPEL	SE PT. SW 25-37-15-3
78	CLIFFORD RATKE	NW PT NW 25-37-15-3
79	MARILYN & BLAIR LESCHINSKI	E PT. SE 2-36-14-3
80	CLIFF & LORRAINE METZ	NE PT. SW 2-36-14-3
81	FREDERICK & PATRICIA POLSFUT	SW PT. SW 2-36-14-3
82	KEVIN MONCHOLLS	SE PT. SW 2-36-14-3
83	RICHARD & ANNE LIVINGSTON	SW PT. SW 3-36-14-3
84	BRIAN & LAURA KOWALCHUK	W PT. NW 11-36-14-3
85	DE MOISSAC FARMS LTD.	PT. NW 16-36-15-3
86	BRADLEY & CARLA MALL	N PT. NE 29-35-15-3
	ESTATE OF ALEXANDER ZIDKOVICH PIR CHERYL ZIDKOVICH	SW PT. NW 31-36-13-3
88	DOROTHY GUZE	NW PT. NW 29-36-14-3
89	BRUCE & KATHY SARVAS	NW PT. NW 30-36-15-3
90	KEVIN BUNDSCHUH	NW PT. NE 36-35-15-3
91	JACQUELINE FARRELL	PT NW 17-34-14-3
92	HARRY & MARY-JO DANYCHUK	PT. NW 19-35-14-3
93	SHAWN LEHHERT	NW PT. NW 36-36-15-3
94	SHAUN & JEANETTE SILVERTON	SW PT. SW 31-34-14-3
95	KARL REDLICH	SW 31-36-15-3
96	CLIFF & LORRAINE METZ	PT. SW 2-36-14-3
97	KAREN WILLIAMS	PT. SW 30-34-13-3
98	DAVID BALDOCK & JEANNE MCVEIGH	PT. SW 02-36-14-3
99	CHAD & EMILY GORING	PT. SE 1-36-15-3
101	NEIL MCKINLEY & MALLORY ANTONENKO	PT. NE 12-34-15-3
102	RYAN AND NIGEL & LESLIE ANN GRAHAM	PT. NE 32-34-14-3
103	BARRY & MARIE HOOPER	PT NW 01-35-13-3
104	JUSTIN LAVENTURE	PT NE & SE 14-36-15-3
105	CHELSEY SEIDL	SE PT. SW 18-37-14-3
106	TRAVIS POLETZ & KARLA LINK	PT NE 12-35-13-3
107	MATTHEW & MICHAELLA SMITH	PT NE 34-35-14-3
108	CINDY WEEKES	PT NW 35-35-14-3
109	DANYCHUK FARMS LTD., CSD FARMING LTD. & MMM CATTLE & LAND LTD.	PT NE 34-35-13-3
110	BRIEN & BREANNE HARRABEK	PT SW 06-36-13-3
111	BRETT ARTHUR	PT NE 20-35-13-3
112	GLENNA & GREGORY EVANOFF	PT NW 30-36-14-3
112	EDWARD MURCH	PT NW 24-37-14-3
113	NORMAND de BUSSAC	PT SE 01-36-15-3
114	RAMIL & MARILYN TUICO	PT NE 24-35-15-3
115	TYLER DEHR	PT NE 13-35-15-3
116	CHRISTOPHER & CHARISSA REDLICH	PT NE 19-35-14-3
117	DANIELLE VAVRA	PT NW 19-35-14-3
118	JONATHAN REDLICH	PT NW 01-35-15-3
119	COLTON REDLICH	PT NW 30-35-14-3
120	CAVIRN KARCHUT	PT NE 04-36-17-3
121	STETLER HEATHER	PT SE 01-36-15-3
122	KEITH BOMAN	PT SE 31-37-15-3
123	CHRIS & SARAH SAGON	PT SE 11-36-14-3
124	HER MAJESTY THE QUEEN (SASKATCHEWAN) GRAVEL PIT	PT NW 21-34-17-3
125	ANN WEEKES	PT NE 34-35-14-3
126	MELANIE WILEMAN	NE 33-35-14-3
127	THEODORE HOFER & SHAUNA SAWATSKY	PT SW-02-36-15-W3